

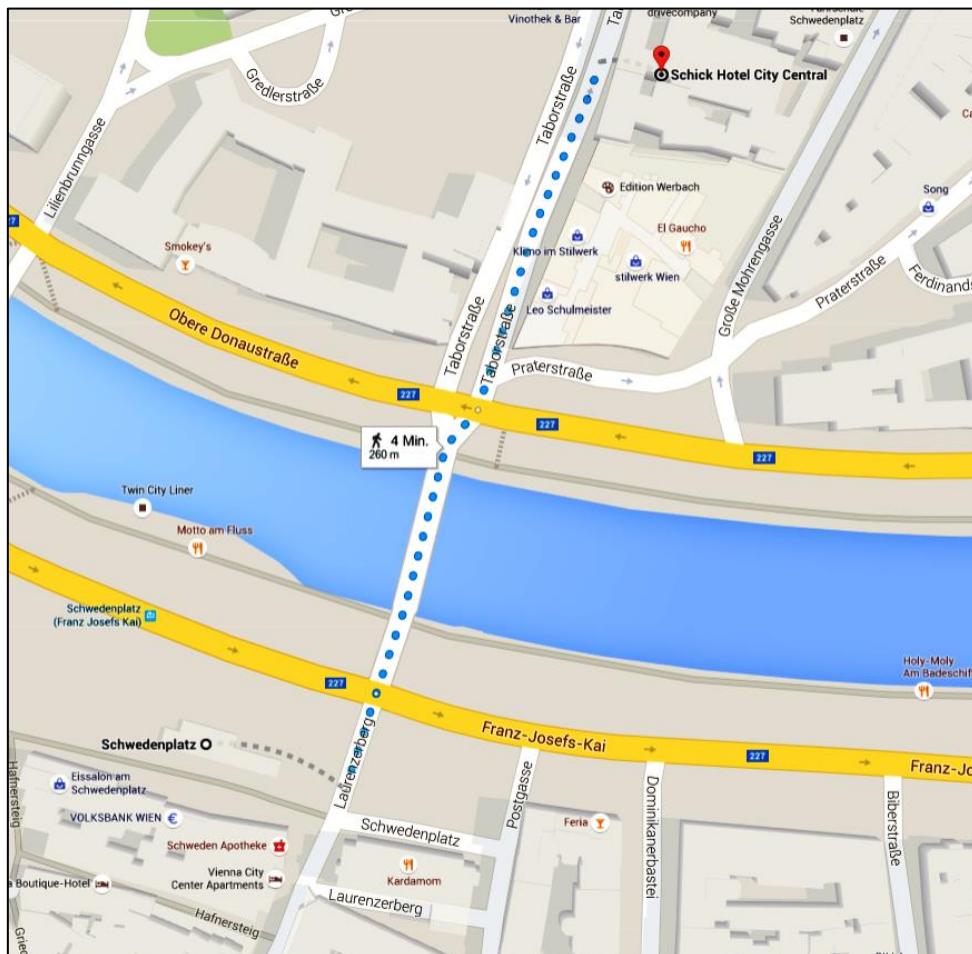
## Conference “Entangled Worlds” (Vienna, April 2016) – Itineraries

### 1. The way to the hotel

You will be accommodated in the Hotel City Central Wien, Taborstraße 8, 1020 Wien (<https://www.schick-hotels.com/hotel-city-central/index.html>), which is located very near to the Schwedenplatz in the city centre.

From Vienna International Airport, you can take the train (Schnellbahn or City Airport Train/CAT) to the station “Wien Mitte” (Vienna City centre); the fee for the CAT (<https://www.cityairporttrain.com/de/home>) is € 11 for a one way and € 19 for a return ticket, the fee for the Schnellbahn ([http://www.schnellbahn-wien.at/web/flughafen\\_wien-schwechat.html](http://www.schnellbahn-wien.at/web/flughafen_wien-schwechat.html)) is € 4,40 (the journey will take ca. 10 minutes longer than in the CAT). From the station “Wien Mitte”, you can take the underground line U4 (green line) in the direction of Heiligenstadt to the station “Schwedenplatz” (just the next station on the line). From there, it is a short walk just across the bridge over the Donaukanal to the hotel (see map below). Alternatively, you can take the Airport bus (<http://www.flughafenbus.wien/>), which offers a direct connection to the Schwedenplatz; the fee is € 8 for a single journey and € 13 for a return ticket.

From the Central Train Station (Wien Hauptbahnhof), you can take the underground line U1 (red line) in the direction of Leopoldau, which brings you to the station “Schwedenplatz”; from there it is a short walk just across the bridge over the Donaukanal to the hotel (see map below).



**Map: Walk from the station “Schwedenplatz” to the Hotel City Central**

## 2. The way from the hotel to the venue of the opening event on April 13<sup>th</sup>

The opening event on Wednesday, April 13<sup>th</sup>, will take place in the Besprechungsraum of the Austrian Federal Ministry of Science, Research and Economy (BMFWF) at Freyung 3, 1010 Wien and start at 17:00.

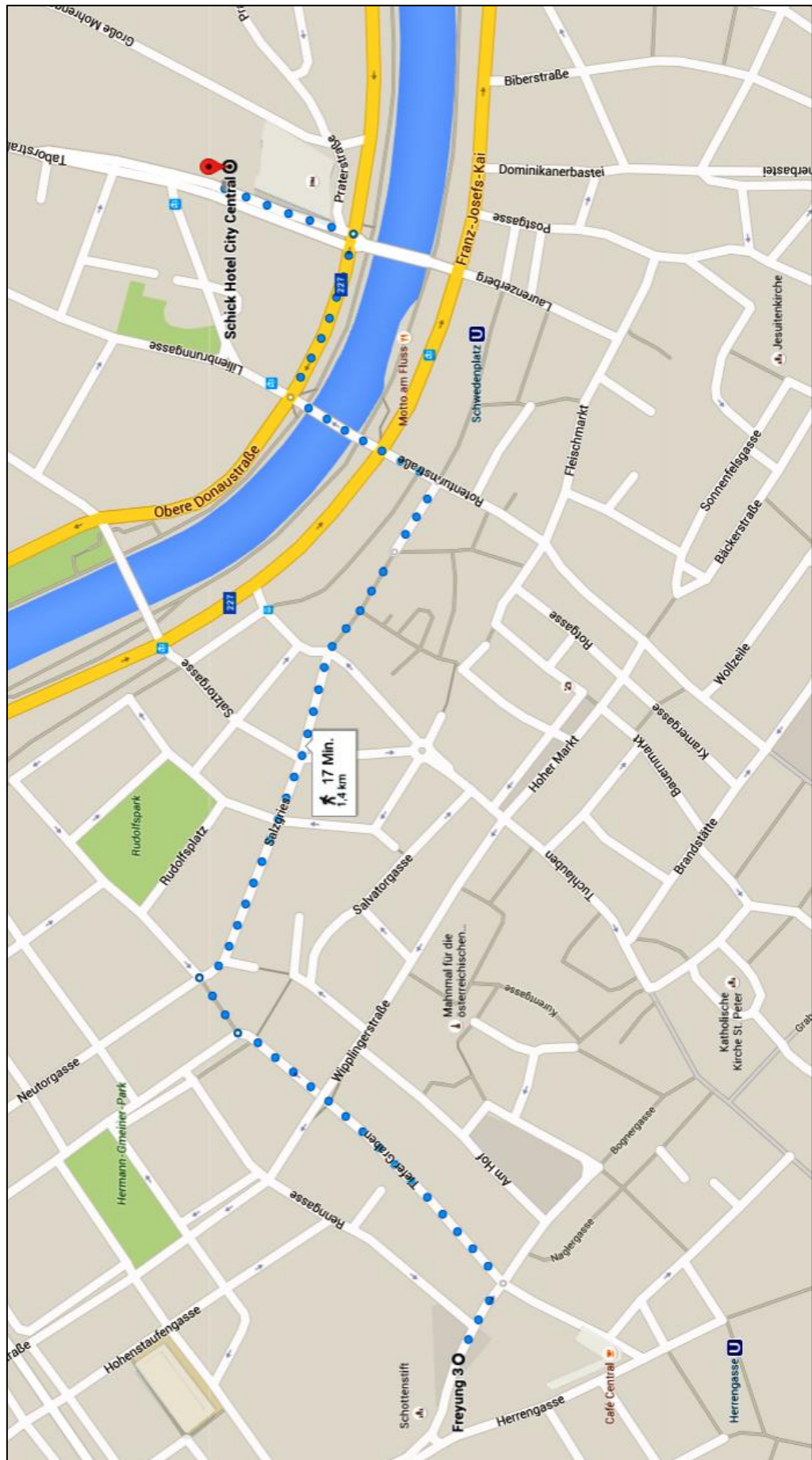
If you want to use public transport, you walk from the hotel to the station “Schwedenplatz” (see map above). From there, you can use the tramway/trolley car-line 1 in the direction of Stefan-Fadinger-Platz; you leave the tramway/trolley car at the station “Schottentor/Universität” (ca. 8 minutes journey), from where it is a short walk to the venue at Freyung 3 (see map below). Alternatively, you can take the underground line U4 (green line) at “Schwedenplatz” in the direction of Heiligenstadt until the next station “Schottenring”, where you change for the underground line U2 (purple line) in the direction of Karlsplatz; the next station in this direction is also “Schottentor/Universität”.

You could also use the tour to the venue for a short walk through the historical city centre of Vienna, which would take ca. 17 minutes (see map below).

At the venue in Freyung 3, you find the “Besprechungsraum” at the 3<sup>rd</sup> floor; there will be also signs and members of our staff to show you the way. The building at Freyung 3 used to be the city palace of the noble family of Harrach and was built around the year 1700 (Palais Harrach: [https://de.wikipedia.org/wiki/Palais\\_Harrach\\_%28Freyung%29](https://de.wikipedia.org/wiki/Palais_Harrach_%28Freyung%29)).



**Map: Walk from “Schottentor” to the venue at Freyung 3, 1010 Wien**



**Map: Walk from Hotel City Central to the venue at Freyung 3, 1010 Wien**



### 3. The way from the hotel to the venue of the sessions on April 14<sup>th</sup> and 15<sup>th</sup>

On April 14<sup>th</sup> and 15<sup>th</sup> (Thursday and Friday), the sessions will take place in the Seminar room of the Institute for Medieval Research of the Austrian Academy of Sciences at Hollandstraße 11-13/3<sup>rd</sup> floor, 1020 Wien. This is just a short walk from the hotel (see map below). In the building, you will find signs and members of our staff to show you the way; if you have problems to enter the building, you can also call 0043 (0)664 805151 3450.



**Map: Walk from the Hotel City Central to the venue at Hollandstraße 11-13, 1020 Wien**

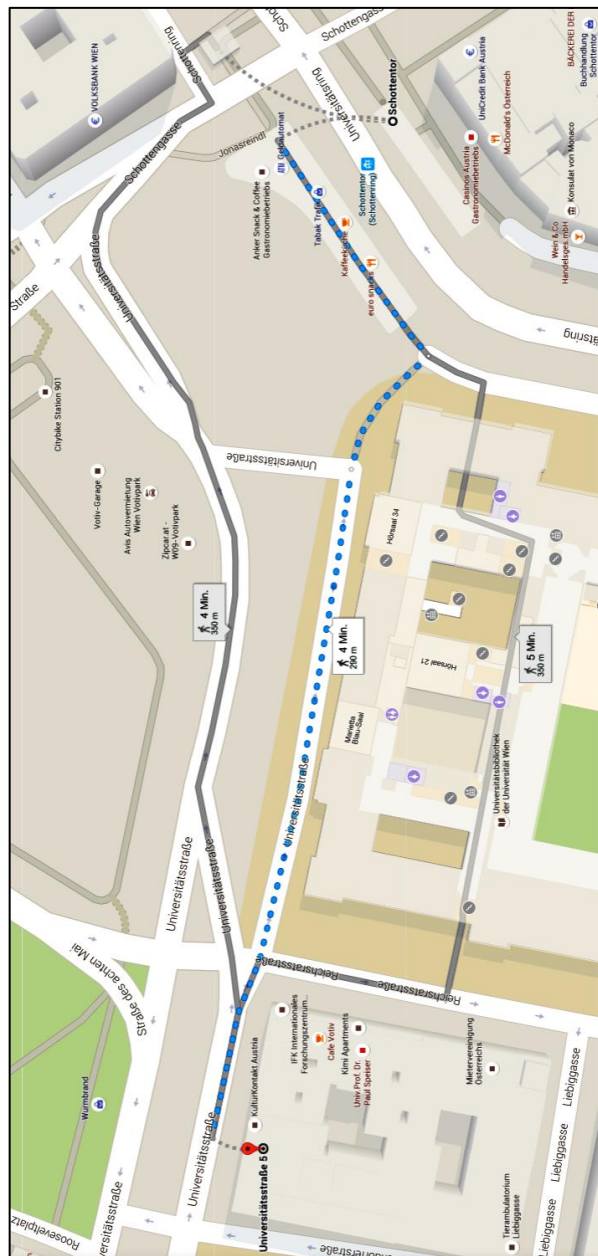
#### 4. The way from the hotel to the Restaurant Zwillings-Gewölbe (Dinner April 14<sup>th</sup>)

On Thursday evening (April 14<sup>th</sup>), there will be a Dinner for participants and chairs (and their company) on invitation of the Austrian Academy of Sciences at 19:00 in the typical Austrian Restaurant Zwillings-Gewölbe, Universitätsstraße 5, 1010 Wien (<http://www.zwillingsgewoelb.at/>).

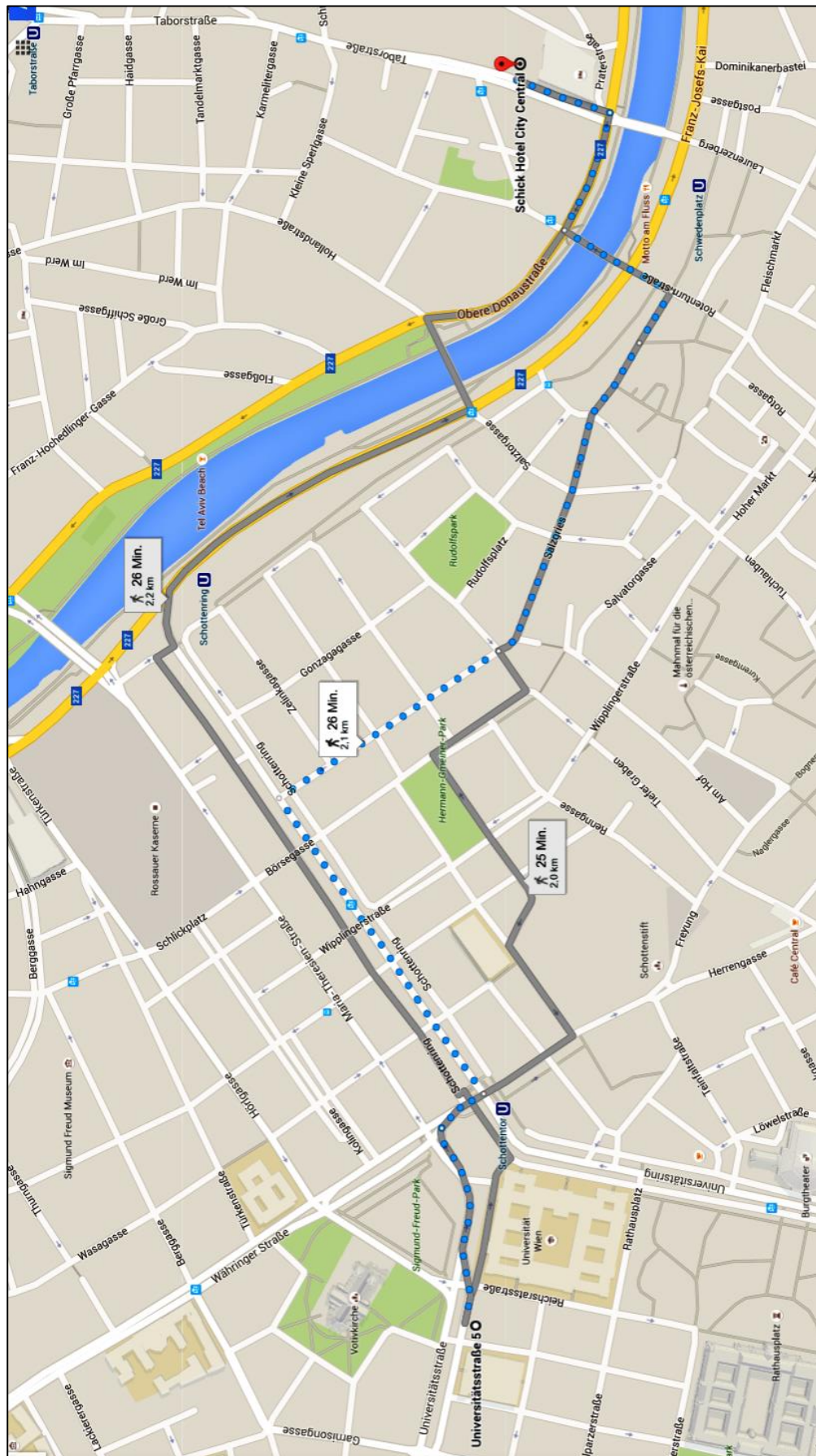
If you take part in the (optional) Guided tour through the city centre of Vienna, the tour will end at the restaurant.

If you prefer to get directly there from the hotel, you can find the restaurant again very near to the tramway/underground station “Schottentor/Universität” (see instructions above for the way to the venue for the opening event on Wednesday), from where it is a very short walk (see map below).

Otherwise, you can also have a walk (of ca. 25 minutes) from the hotel to the restaurant (see map below).



**Map: Walking routes from the station “Schottentor” to the restaurant “Zwillings-Gewölbe”**



**Map: Walking routes from the Hotel City Central to the restaurant “Zwilling-Gewölb”**